W

Jednostka ewi

MAPA ZASADNI

SKALA 1:1000

obr. Dretyń 0004: dz. 68, 11

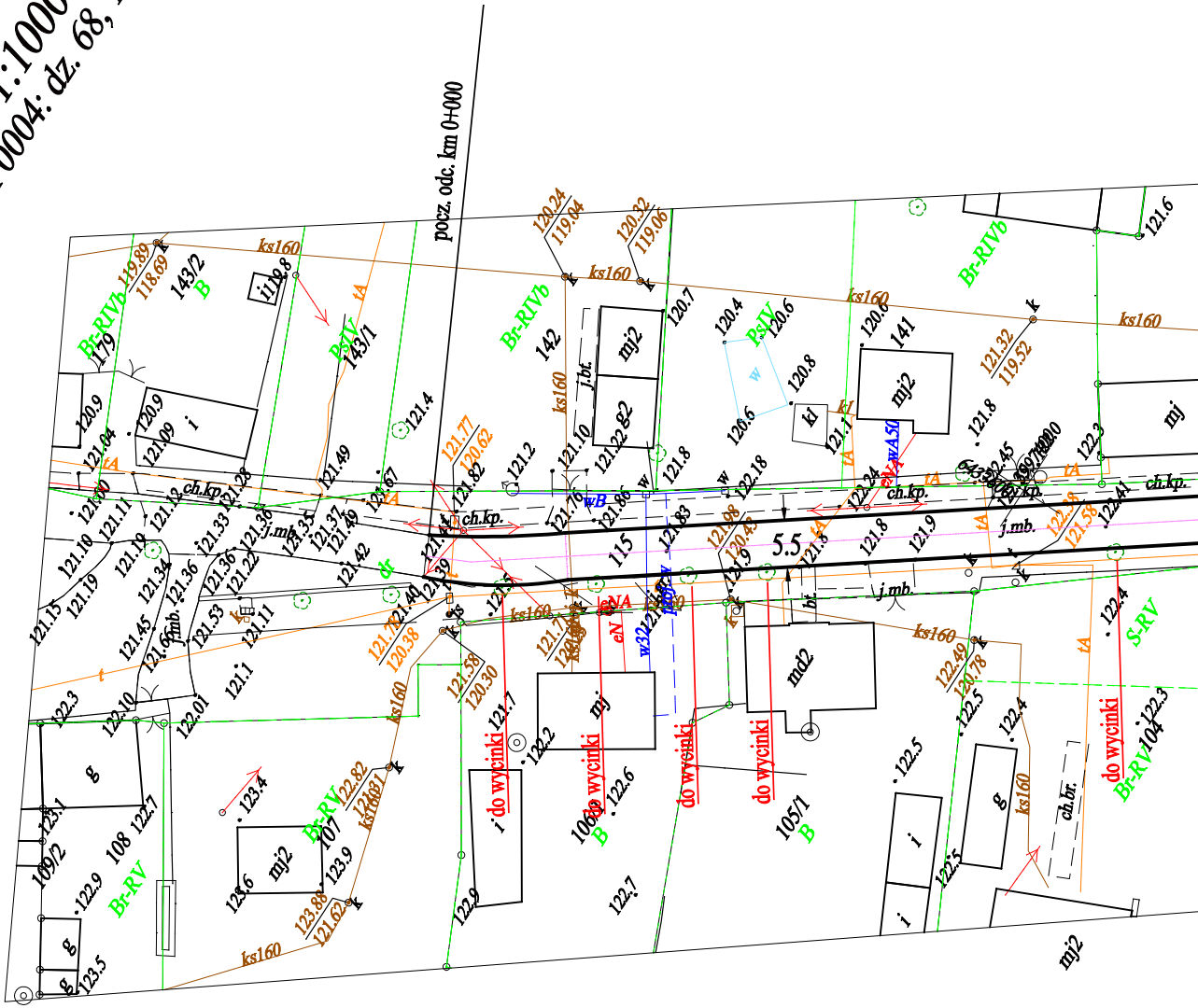
pocz. odc. km 0+000
Br-RIVb
179
143/2
B
143/1
PsIV
142
mj2
141
Br-RIVb
115
5.5
ch.kp.
j.mb.
j.bt.
ks160
tA
kl
wB
wA50
eNA
eN
w32
dr
md2
mj
mj2
g
i
108
109/2
107
Br-RV
106
105/1
104
S-RV
Br-RV
ch.br.
do wycinki
do wycinki
do wycinki
do wycinki
do wycinki
120.24
119.04
120.32
119.06
121.77
120.62
121.32
119.52
119.89
118.69
121.70
120.38
121.58
120.30
121.98
120.42
122.49
120.78
122.82
121.81
123.88
121.62
122.3
122.9
123.5
123.4
123.6
123.9
122.7
122.5
122.4

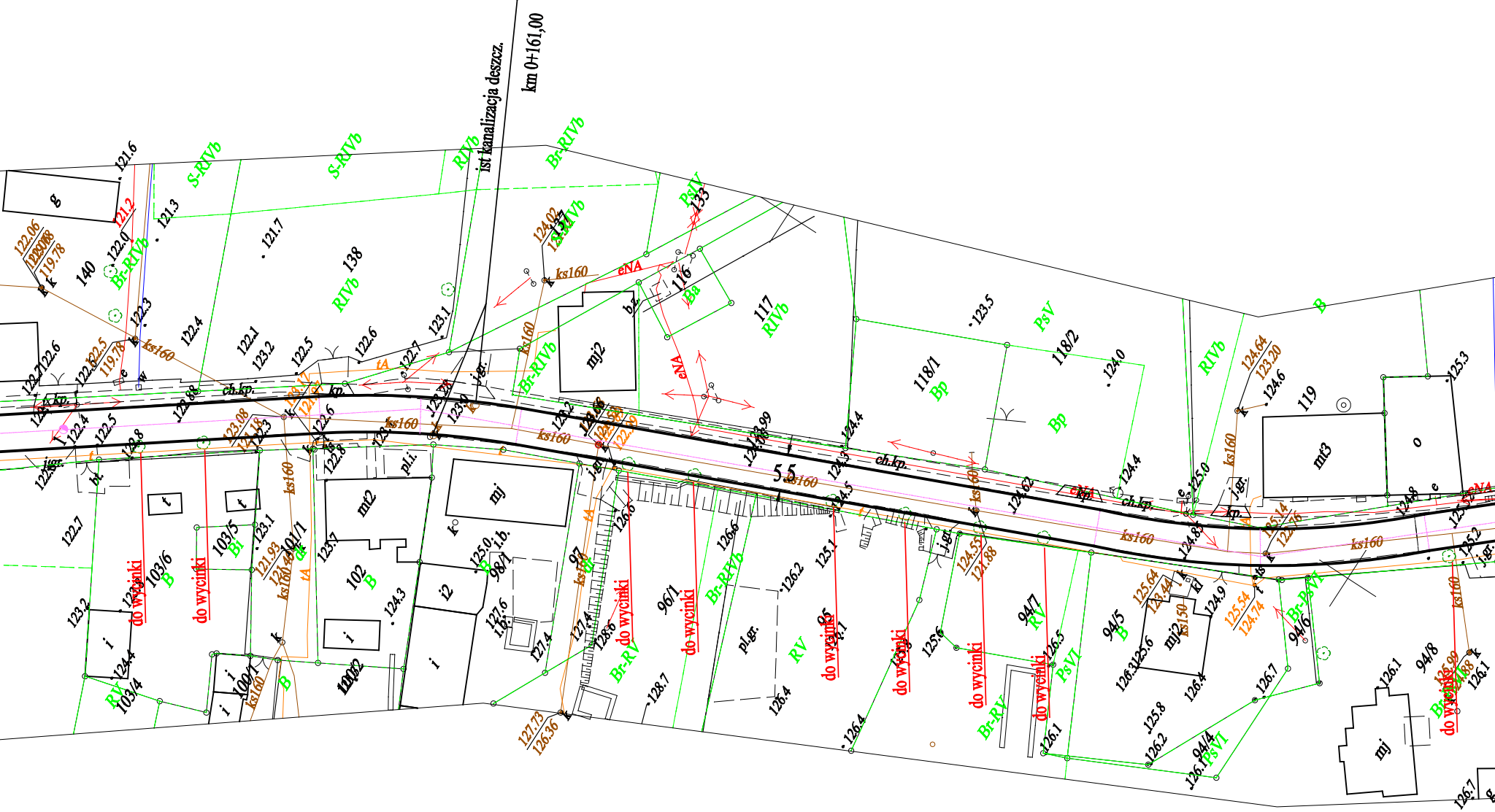
km 0+161,00
ist kanalizacja deszcz.
S-RIVb
S-RIVb
RIVb
Br-RIVb
Br-RIVb
PsIV
138
RIVb
140
Br-RIVb
117
RIVb
116
Ba
118/1
Bp
118/2
PsV
Bp
RIVb
119
B
mj2
mt3
o
g
ks160
eNA
tA
kp.
ch.kp.
j.gr.
5.5
mt2
mj
i2
i
t
pl.i.
pl.gr.
103/6
B
103/5
Bi
101/1
102
B
103/4
RV
100/1
100/2
B
97
96/1
Br-RIVb
Br-RV
95
RV
94/7
RV
94/5
B
PsVI
Br-RV
94/6
Br-PsVI
94/4
PsVI
94/8
mj
do wycinki
do wycinki
do wycinki
do wycinki
do wycinki
do wycinki
do wycinki
do wycinki
do wycinki
121.6
121.3
121.7
122.3
122.4
122.1
123.2
122.5
122.6
122.7
123.1
123.5
124.0
124.6
125.3
124.4
125.0
124.8
125.2
122.7
123.2
124.4
123.1
123.7
124.3
125.0
127.6
127.4
128.6
128.7
126.6
126.6
126.2
125.1
126.4
126.4
125.6
126.5
126.1
125.6
126.4
125.8
126.2
126.7
126.1
126.7
127.73
126.36
124.55
121.88
125.64
123.44
125.54
124.74
124.64
123.20
124.02
122.06
119.78
121.2

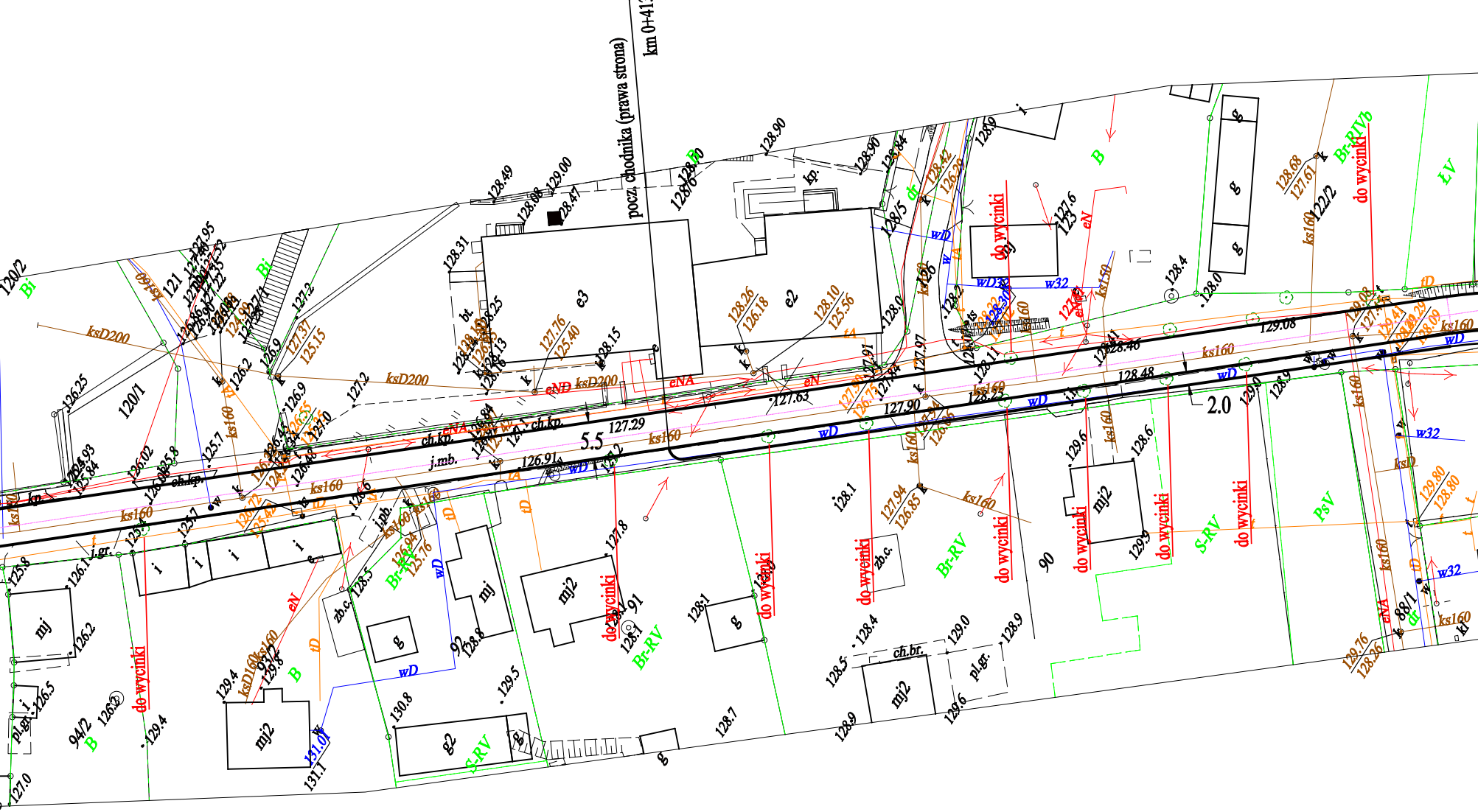
pocz. chodnika (prawa strona)
km 0+41
5.5
2.0
120/2
120/1
121
122/2
88/1
90
91
92
94/2
Bi
B
Br-RV
Br-RIVb
S-RV
PsV
ŁV
dr
e2
e3
mj
mj2
g
g2
i
kp.
bt.
zb.c.
ch.kp.
ch.br.
j.mb.
j.pb.
j.gr.
pl.gr.
do wycinki
ksD200
ksD160
ks160
ks150
wD
wD32
w32
tD
tA
eN
eNA
eND
126.25
127.2
128.49
129.00
128.47
128.08
128.31
128.90
128.9
127.6
128.4
128.0
129.08
128.46
128.48
127.29
126.91
127.63
127.90
128.1
128.6
129.6
129.9
127.8
129.4
129.5
130.8
131.1
131.01
128.7
128.5
129.0
126.1
126.2
126.5
127.0
125.8
125.7
126.9
126.02
128.26
126.18
128.10
125.56
127.76
125.40
127.37
125.15
128.68
127.61
127.94
126.85
129.76
128.26
129.80
128.80

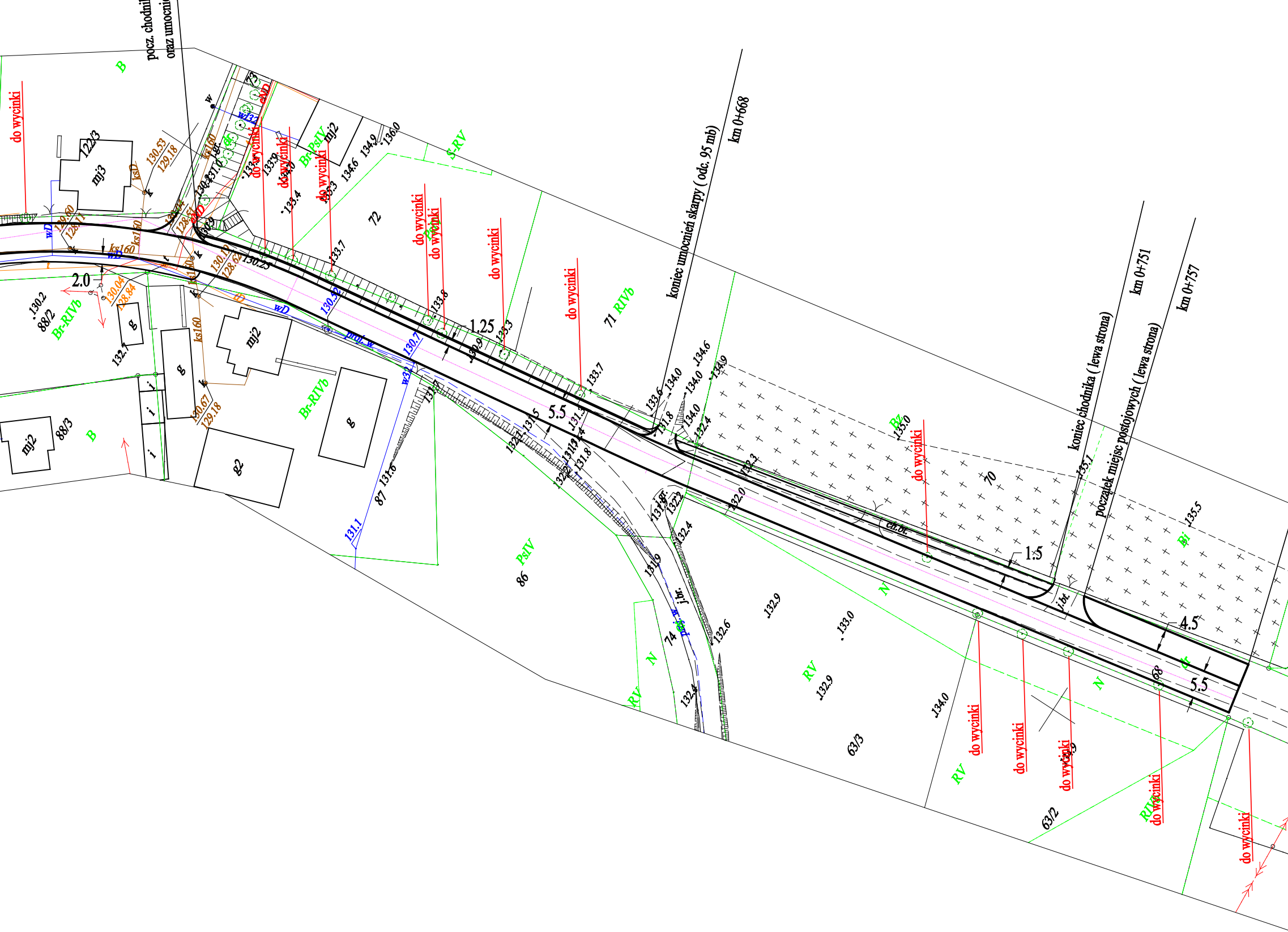
pocz. chodni
oraz umocni
koniec umocnień skarpy (odc. 95 mb)
km 0+668
koniec chodnika (lewa strona)
km 0+751
początek miejsc postojowych (lewa strona)
km 0+757
do wycinki
do wycinki
do wycinki
do wycinki
do wycinki
do wycinki
do wycinki
do wycinki
do wycinki
do wycinki
do wycinki
do wycinki
do wycinki
do wycinki
do wycinki
do wycinki
B
B
Br-RIVb
Br-RIVb
Br-PsIV
S-RV
RIVb
71 RIVb
72
73
70
Bz
Bi
PsIV
86
87
74
N
N
N
RV
RV
RV
RIV
63/3
63/2
68
88/2
88/3
122/3
mj3
mj2
mj2
mj2
g
g
g
g2
i
i
i
2.0
1.25
5.5
5.5
1.5
4.5
5.5
130.25
130.2
132.7
133.7
133.8
133.3
133.7
133.6
134.0
134.0
134.6
134.9
134.0
132.4
131.8
132.3
132.0
132.2
132.4
132.6
132.9
133.0
132.9
134.0
135.0
135.1
135.5
131.9
131.6
131.1
130.7
130.3
133.4
134.6
134.9
136.0
133.9
130.53
129.18
130.67
129.18
130.04
128.84
130.17
128.62
ks160
ks160
ks160
ksD
wD
wD
w32
w32
prof. w
j.br.
j.br.
ch.br.
k
k
k
k
w

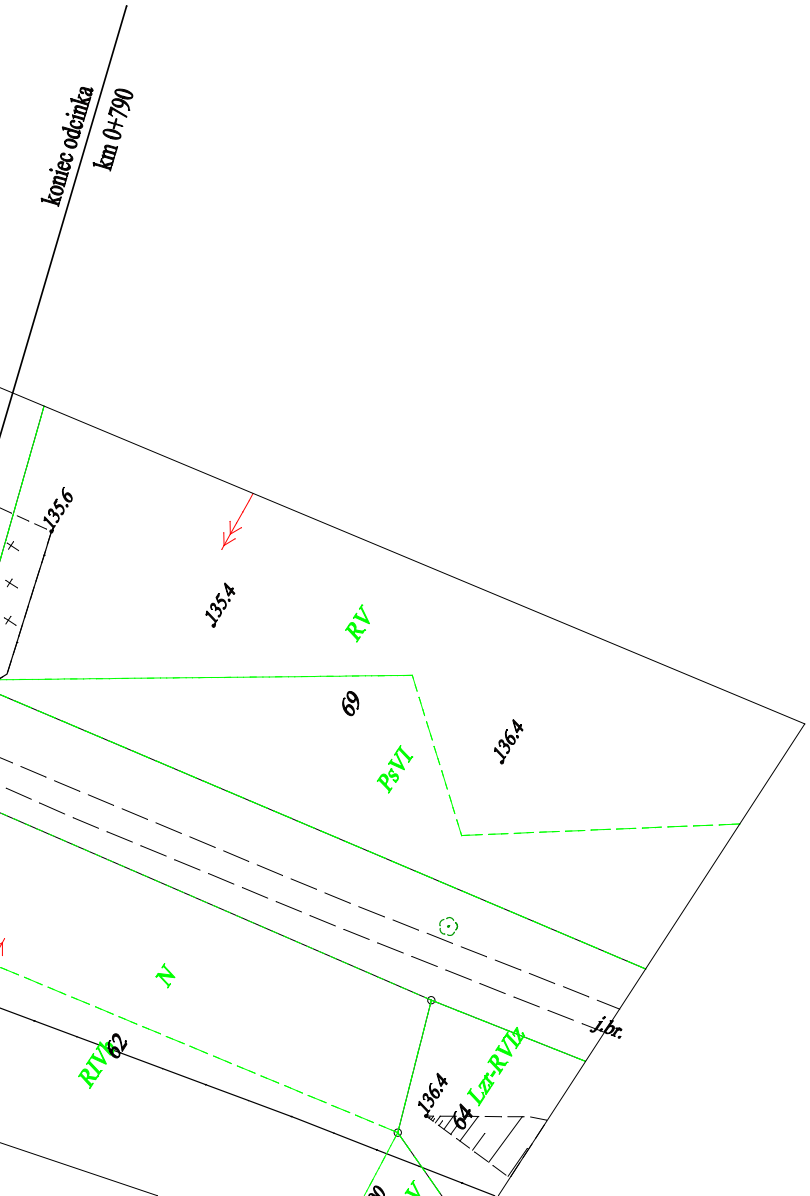
koniec odcinka
km 0+790
135.6
135.4
RV
69
PsVI
136.4
N
RIV
62
j.br.
136.4
64
Lzr-RVIz